






CAMPUS MAP

FRAMLINGHAM COLLEGE
PREP SCHOOL
BRANDESTON
SUFFOLK
IP13 7AH

T: +44 (0)1278 685331

E: prepschooloffice@framcollege.co.uk

Parking:

-  Staff Car Park
-  Visitors Car Park
-  Visitors & Match Day Parking

Buildings:

-  School Office
-  Hobbies Room
-  Studio
-  Second Hand Shop
-  Rowley Hall
-  Early Years Building



TRAVELLING TO US

By Road - From The North:

Travel east on the A14 past Bury St Edmunds and Stowmarket, take the A140 to Norwich. After 3 miles at Earl Stonham, take the A1120 eastwards to Stonham Aspal and continue through the village to Earl Soham. For Brandeston Hall turn right in Earl Soham at the village green, signposted Brandeston, and continue into the village. At the Queen public house turn right and Brandeston Hall is located at the end of the road.

By Road - From The South:

Follow the A12 past Ipswich and Woodbridge, and take the B1116 signposted to Framlingham. For Brandeston Hall turn first left after the roundabout, signposted Easton Farm Park, and continue to the village of Easton. On leaving the village turn first left to Kettleburgh and Brandeston. On entering Brandeston village turn left, signposted Brandeston Hall, and the school will be on the left-hand side after a 1/4 mile.

By Air:

Stansted Airport is within easy reach of Brandeston (90 minutes by car or taxi) and has regular scheduled flights to all parts of the United Kingdom and Europe. The UK's largest Airport, London Heathrow, is 2 hours from Framlingham.

By Rail:

Rail users may travel to nearby Stowmarket Station (30 minutes by car or taxi), which is a main line station with regular services via Greater Anglia to London (trains call in to London Liverpool Street station), Norwich and Peterborough.